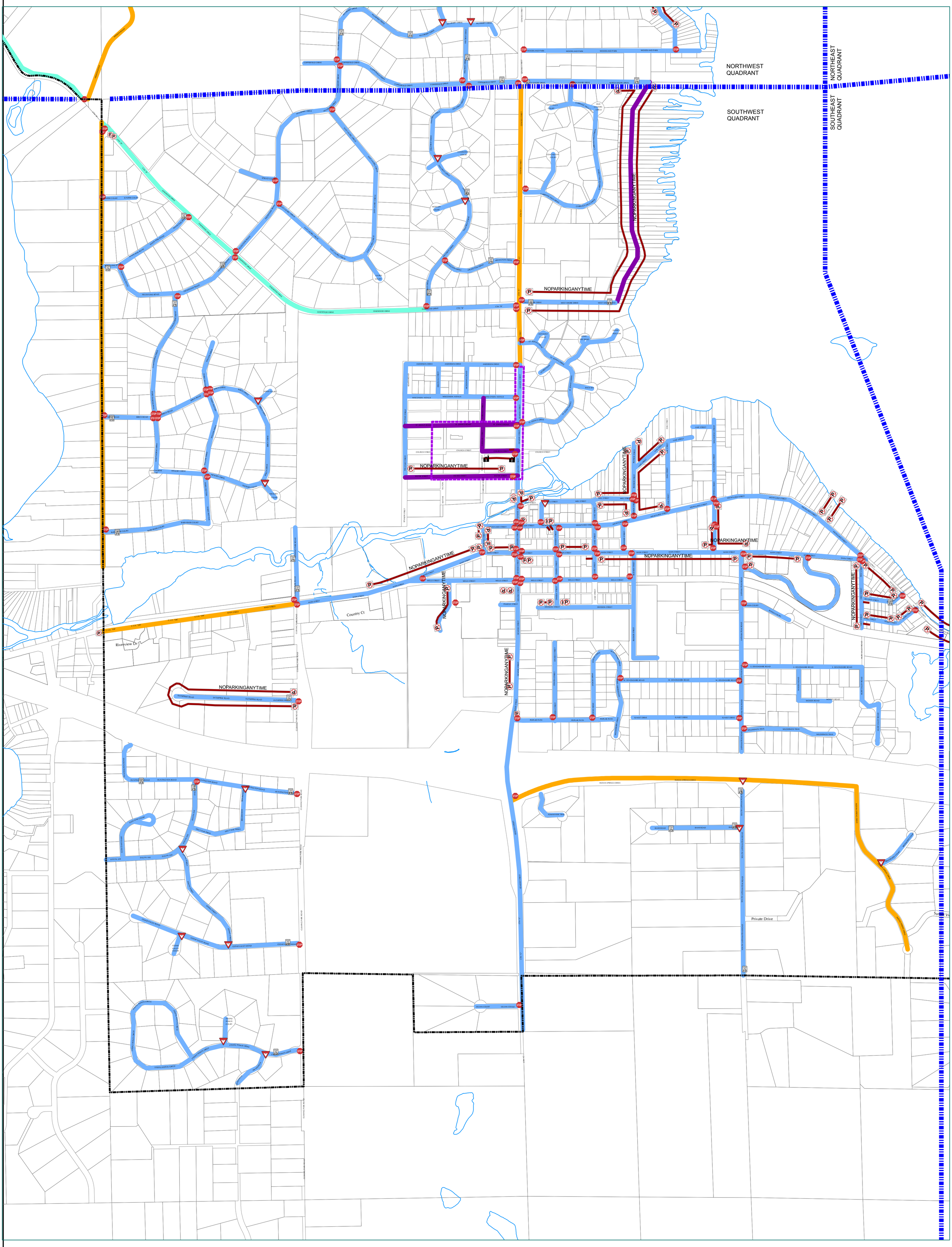

CITY OF DELAFIELD - SOUTHWEST QUADRANT

N
W E
S

Legend

- Private Road
- Public Right-Of-Way
- Quadrant Map Matchlines

Speed Limit

- 15
- 25
- 30
- 35
- 45
- 50
- SCHOOL ZONE

No Parking

- No Parking
- No SUV/VAN Parking
- No Parking Except Sundays Between 6am-12pm

1 inch = 500 feet

0 500 1,000 2,000 Feet

SEH

6/8/2015

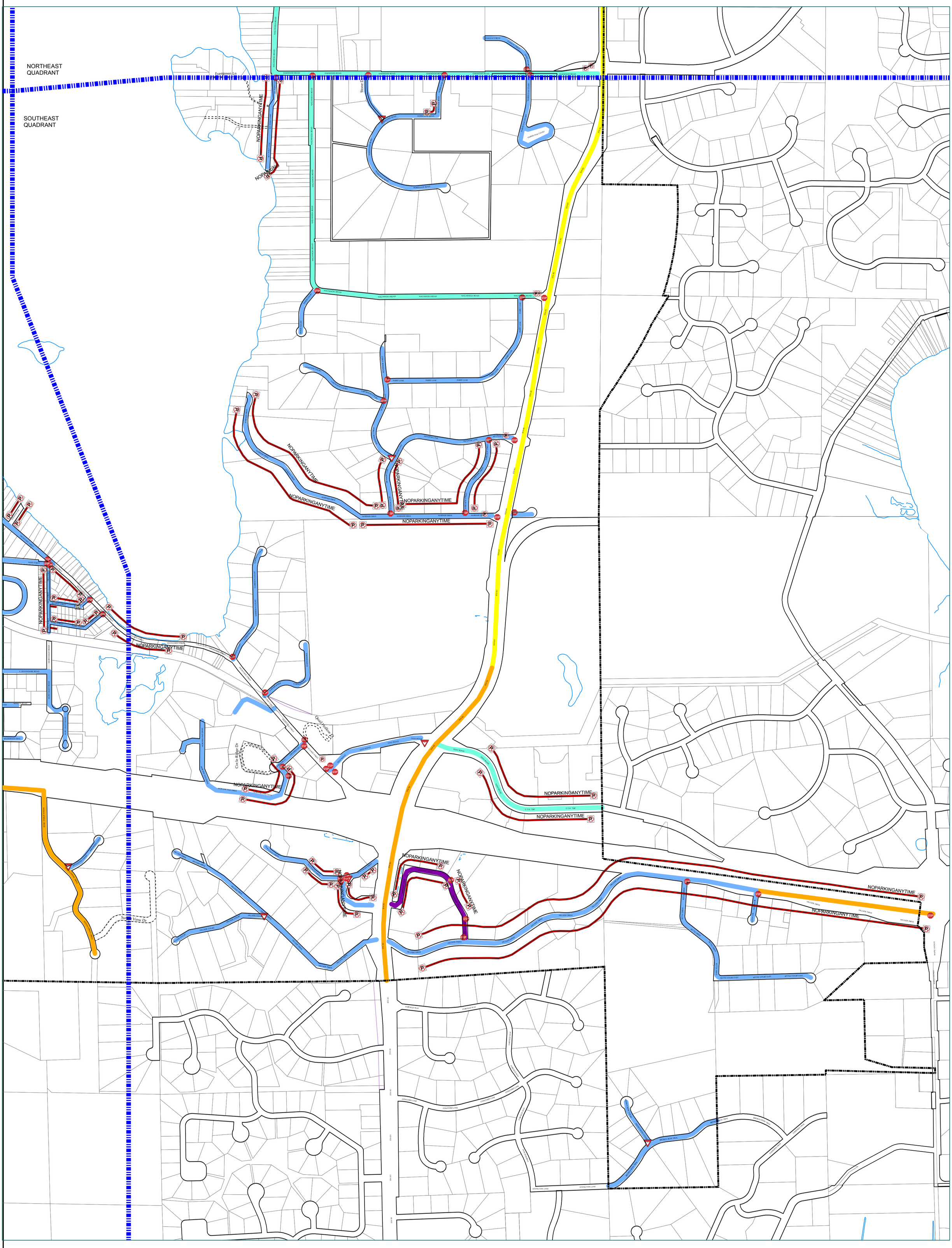

CITY OF DELAFIELD - SOUTHEAST QUADRANT

N
W E
S

Legend

- Private Road
- Public Right-Of-Way
- Quadrant Map Matchlines

Speed Limit

15, 25, 30, 35, 45, 50

No Parking

- No Parking
- No SUV/VAN Parking
- No Parking Except Sundays Between 6am-12pm

1 inch = 500 feet

0 500 1,000 2,000 Feet

SEH

12/3/2014

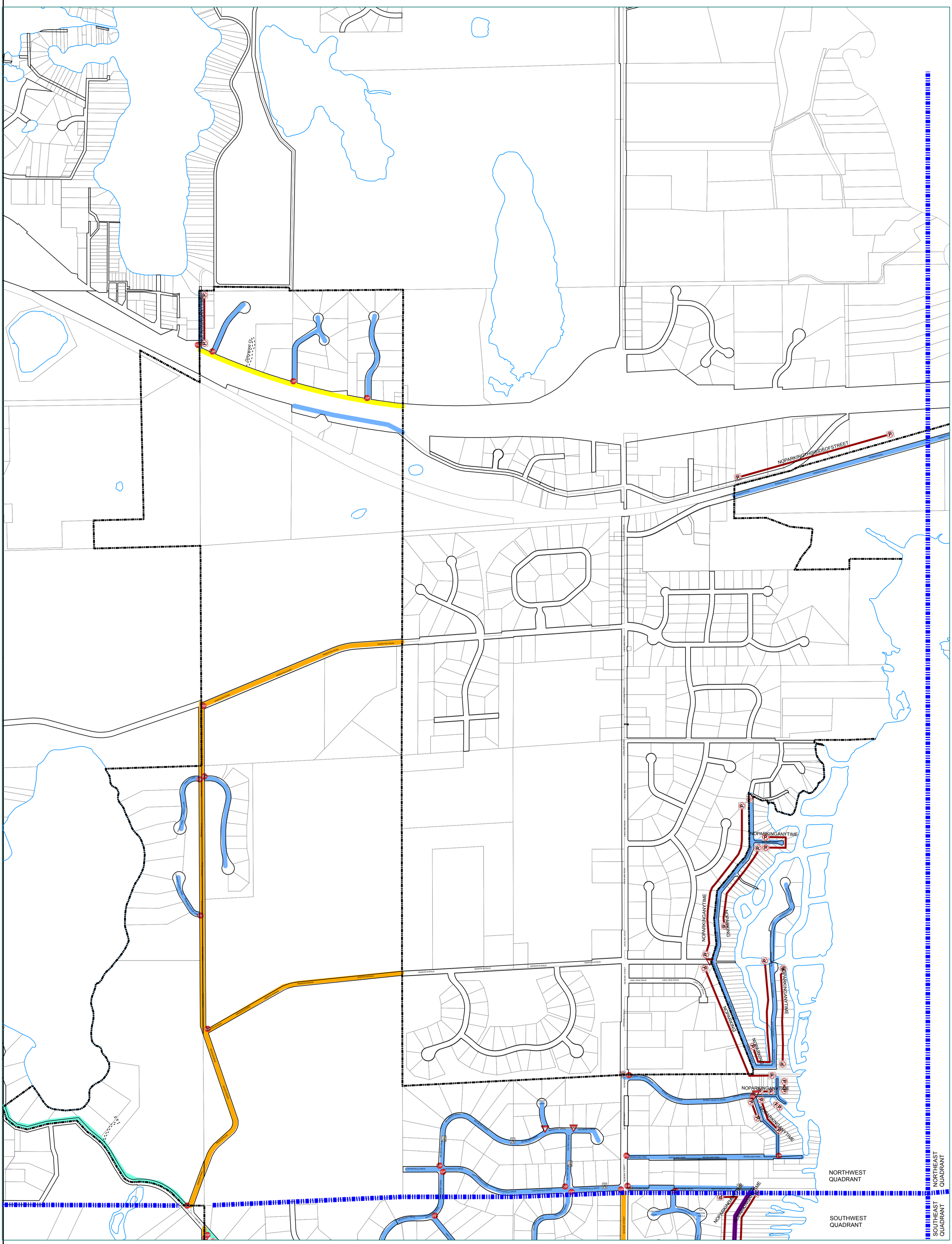

CITY OF DELAFIELD - NORTHWEST QUADRANT

N
W E
S

Legend

- Private Road
- Public Right-Of-Way
- Quadrant Map Matchlines

Speed Limit

15, 25, 30, 35, 45, 50

No Parking

- No Parking
- No SUV/VAN Parking
- No Parking Except Sundays Between 6am-12pm

1 inch = 500 feet

0 500 1,000 2,000 Feet

SEH

12/3/2014

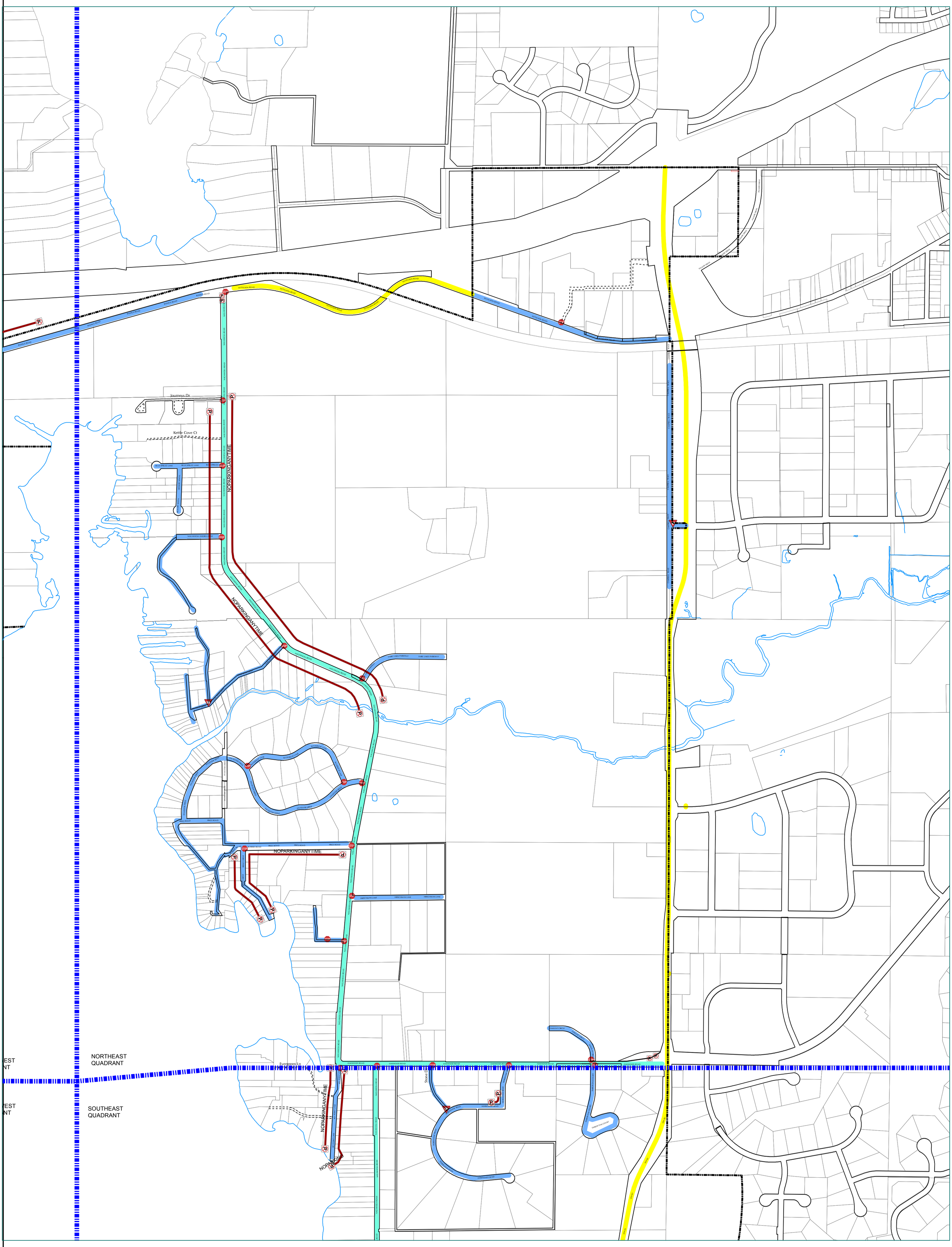

CITY OF DELAFIELD - NORTHEAST QUADRANT

N
W E
S

Legend

- Private Road
- Public Right-Of-Way
- Quadrant Map Matchlines

Speed Limit

- 15
- 25
- 30
- 35
- 45
- 50

No Parking

- No Parking
- No SUV/VAN Parking
- No Parking Except Sundays Between 6am-12pm

1 inch = 500 feet

0 500 1,000 2,000 Feet

SEH

12/3/2014

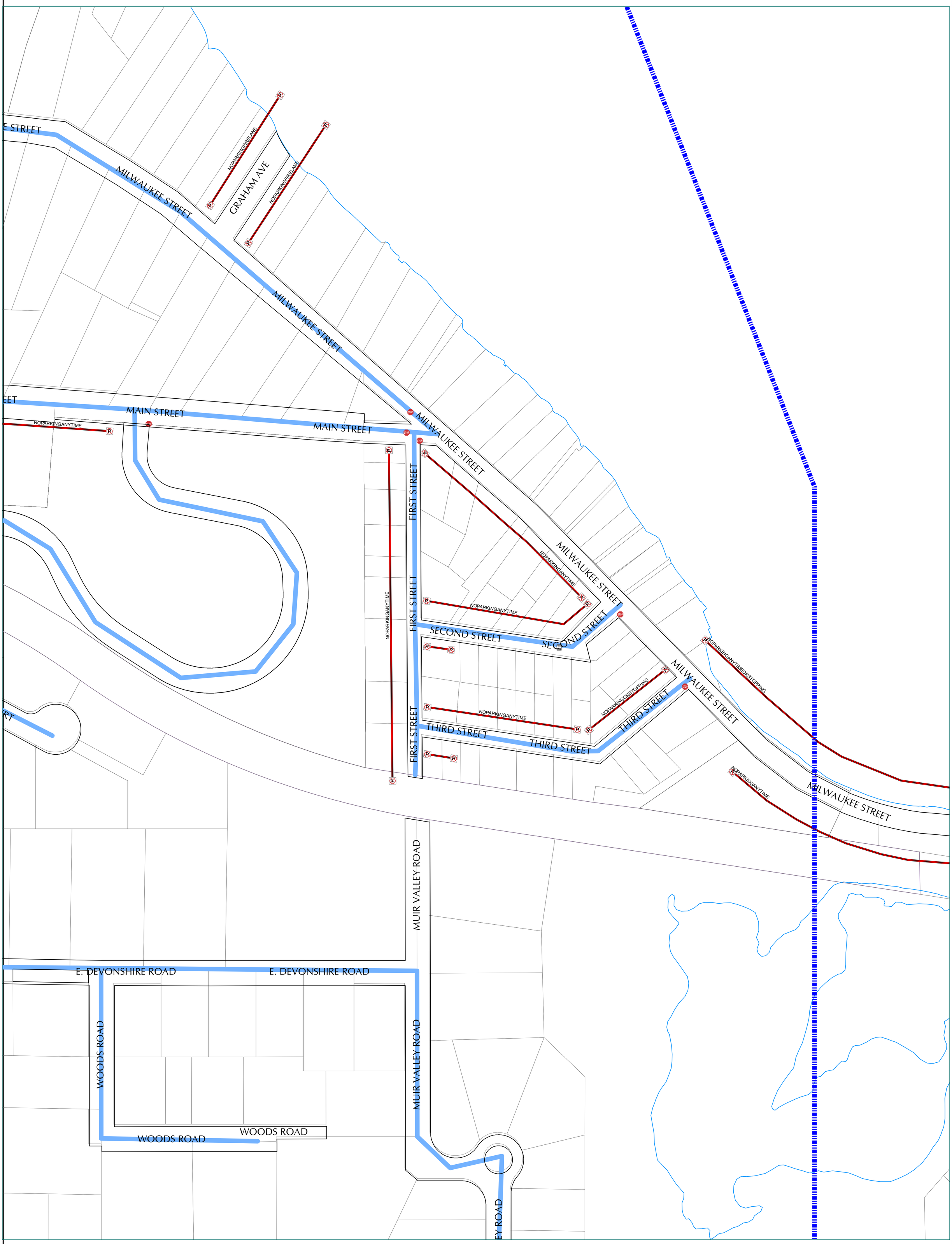

CITY OF DELAFIELD - 1st, 2nd, 3rd and Milwaukee Sts

N
W E
S

Legend

- Private Road
- Public Right-Of-Way
- Quadrant Map Matchlines

Speed Limit

15, 35, 25, 45, 30, 50

No Parking

- No Parking
- No SUV/VAN Parking
- No Parking Except Sundays Between 6am-12pm

1 inch = 100 feet

0 105 210 420 Feet

SEH

12/3/2014

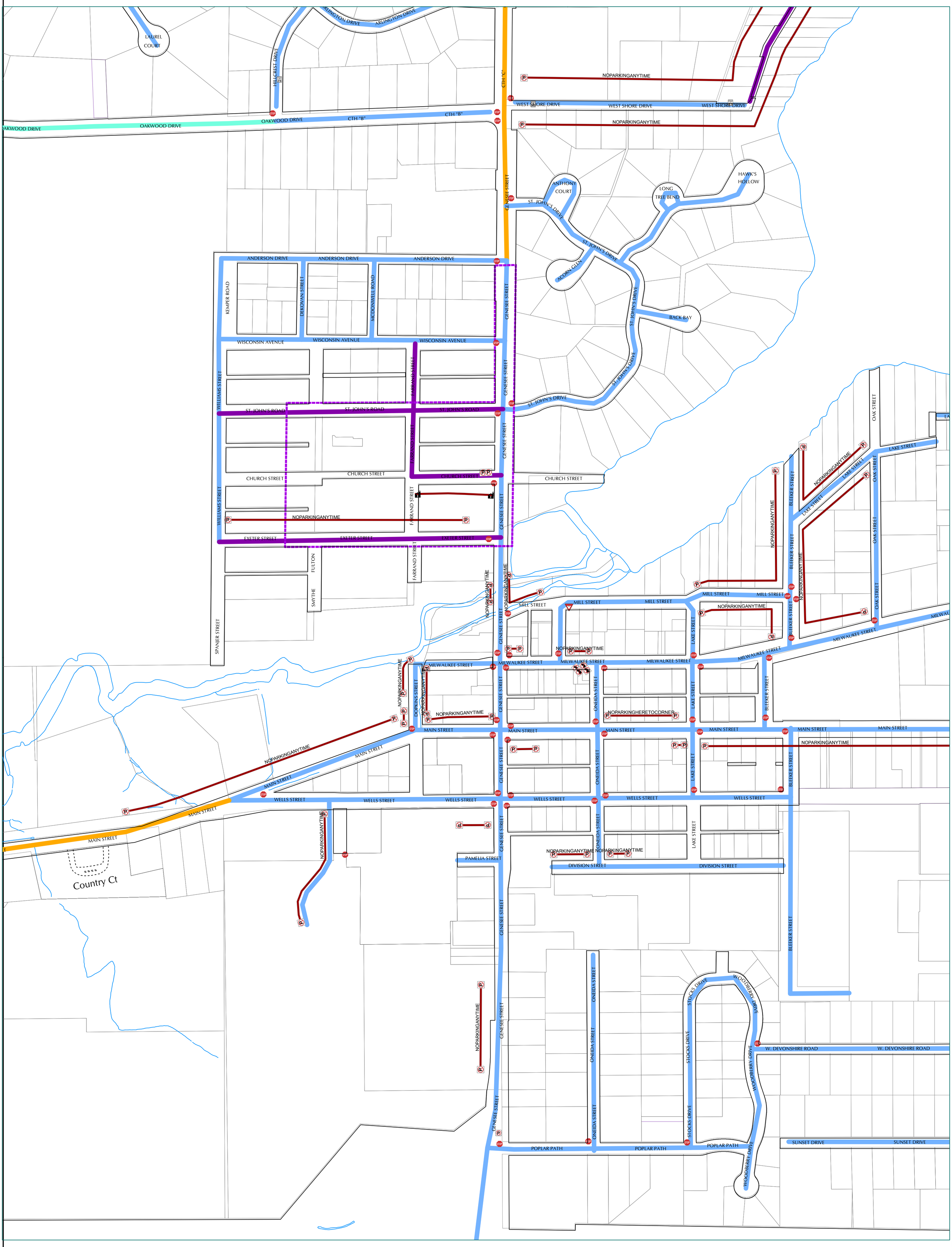

CITY OF DELAFIELD - DOWNTOWN

N
W E
S

Legend

- Private Road
- Public Right-Of-Way
- Quadrant Map Matchlines

Speed Limit

15, 25, 30, 35, 45, 50

No Parking

- No Parking
- No SUV/VAN Parking
- No Parking Except Sundays Between 6am-12pm

1 inch = 200 feet

0 200 400 800 Feet

SEH

12/3/2014